

SOIL LOG

Project: **SW1/4,NE1/4, T17N, R2E, Sec. 16**


Date: **January 29, 2004**

Logged By: **Kent Sheets**

TEST HOLE NO. 1

AK Rim File No. 04-00008

Depth (feet)	Description
1	Organic Mat Silt (Loess) w/ organics, light brown (ML)
2	
3	
4	Clean medium Sandy Gravel w/ numerous cobbles, gray, loose, dry (SP)
5	
6	
7	
8	
9	
10	
11	
12	Bottom of Test Hole
13	
14	
15	
16	
17	
18	
19	
20	
21	
22	
23	
24	



TEST HOLE LOCATION:

See Test Hole Location Map

COMMENTS:

No water or impermeable layers were encountered.
No mottling apparent

This soil log was prepared for the sole purpose of determining the feasibility of constructing an onsite wastewater disposal system at the location of the test hole. Soil type ratings are based on visual observation and have not been verified with laboratory analyses. These soils have not been analyzed for structural properties, structural stability, and seismic stability or for any purpose other than wastewater absorption field construction. Anyone relying on the information in this log for any use other than wastewater absorption field development shall do so at his or her own risk.

Alaska Rim Engineering, Inc.
PO Box 2749, Palmer, AK 99645

SOIL LOG

Project: **SW1/4,NE1/4, T17N, R2E, Sec. 16**


Date: **January 29, 2004**

Logged By: **Kent Sheets**

TEST HOLE NO. 2

AK Rim File No. 04-00008

Depth (feet)	Description
1	Organic Mat
2	Silt (Loess) light brown (ML)
3	
4	Clean medium Sandy Gravel w/ numerous cobbles. gray, loose, dry (SP)
5	
6	
7	
8	
9	
10	
11	
12	Bottom of Test Hole
13	
14	
15	
16	
17	
18	
19	
20	
21	
22	
23	
24	



TEST HOLE LOCATION:

See Test Hole Location Map

COMMENTS:

No water or impermeable layers were encountered.
No mottling apparent

This soil log was prepared for the sole purpose of determining the feasibility of constructing an onsite wastewater disposal system at the location of the test hole. Soil type ratings are based on visual observation and have not been verified with laboratory analyses. These soils have not been analyzed for structural properties, structural stability, and seismic stability or for any purpose other than wastewater absorption field construction. Anyone relying on the information in this log for any use other than wastewater absorption field development shall do so at his or her own risk.


Alaska Rim Engineering, Inc.
PO Box 2749, Palmer, AK 99645

SOIL LOG

Project: **SW1/4, NE1/4, T17N, R2E, Sec. 16**Date: **January 29, 2004**Logged By: **Kent Sheets****TEST HOLE NO. 3**

AK Rim File No. 04-00008

Depth (feet)	Description
1	Organic Mat Silt (Loess) brown (ML)
2	
3	
4	
5	Clean medium Sandy Gravel w/ numerous cobbles, gray, loose, dry (SP)
6	
7	
8	
9	
10	
11	
12	Bottom of Test Hole
13	
14	
15	
16	
17	
18	
19	
20	
21	
22	
23	
24	

TEST HOLE LOCATION:

See Test Hole Location Map

COMMENTS:

No water or impermeable layers were encountered.
No mottling apparent.

This soil log was prepared for the sole purpose of determining the feasibility of constructing an onsite wastewater disposal system at the location of the test hole. Soil type ratings are based on visual observation and have not been verified with laboratory analyses. These soils have not been analyzed for structural properties, structural stability, and seismic stability or for any purpose other than wastewater absorption field construction. Anyone relying on the information in this log for any use other than wastewater absorption field development shall do so at his or her own risk.

Alaska Rim Engineering, Inc.
P.O. Box 2749, Palmer, AK 99645

SOIL LOG

Project: **SW1/4,NE1/4, T17N, R2E, Sec. 16**


Date: **January 29, 2004**

Logged By: **Kent Sheets**

TEST HOLE NO. 4

AK Rim File No. 04-00008

Depth (feet)	Description
1	Organic Mat Silt (Loess) brown to dark brown (ML)
2	
3	
4	
5	Clean Sandy Gravel w/ numerous cobbles to 8" gray, loose, slightly moist (SP)
6	
7	
8	
9	
10	Sandy Gravel w/ trace silt, loose, moist (SP)
11	
12	
13	
14	Bottom of Test Hole
15	
16	
17	
18	
19	
20	
21	
22	
23	
24	



TEST HOLE LOCATION:

See Test Hole Location Map

COMMENTS:

No water or impermeable layers were encountered.
No mottling apparent

This soil log was prepared for the sole purpose of determining the feasibility of constructing an onsite wastewater disposal system at the location of the test hole. Soil type ratings are based on visual observation and have not been verified with laboratory analyses. These soils have not been analyzed for structural properties, structural stability, and seismic stability or for any purpose other than wastewater absorption field construction. Anyone relying on the information in this log for any use other than wastewater absorption field development shall do so at his or her own risk.

*Alaska Rim Engineering, Inc.
PO Box 2749, Palmer, AK 99645*

SOIL LOG

Project: **SW1/4,NE1/4, T17N, R2E, Sec. 16**


Date: **January 29, 2004**

Logged By: **Kent Sheets**

TEST HOLE NO. 5

AK Rim File No. 04-00008

Depth (feet)	Description
1	Organic Mat Silt (Loess) brown (ML)
2	
3	
4	
5	Clean coarse Sandy Gravel, gray, numerous cobbles to 8", loose, slightly moist (SP)
6	
7	
8	
9	
10	
11	
12	Bottom of Test Hole
13	
14	
15	
16	
17	
18	
19	
20	
21	
22	
23	
24	



TEST HOLE LOCATION:

See Test Hole Location Map

COMMENTS:

No water or impermeable layers were encountered.
No mottling apparent

This soil log was prepared for the sole purpose of determining the feasibility of constructing an onsite wastewater disposal system at the location of the test hole. Soil type ratings are based on visual observation and have not been verified with laboratory analyses. These soils have not been analyzed for structural properties, structural stability, and seismic stability or for any purpose other than wastewater absorption field construction. Anyone relying on the information in this log for any use other than wastewater absorption field development shall do so at his or her own risk.

*Alaska Rim Engineering, Inc.
PO Box 2749, Palmer, AK 99645*

SOIL LOG

Project: **SW1/4, NE1/4, T17N, R2E, Sec. 16**


Date: **February 2, 2004**

Logged By: **Kent Sheets**

TEST HOLE NO. 6

AK Rim File No. 04-00008

Depth (feet)	Description
1	Organic Mat Silt (Loess) light brown (ML)
2	
3	
4	
5	Clean coarse Sandy Gravel, gray, numerous cobbles to 8", loose, slightly moist (SP)
6	
7	
8	
9	
10	
11	
12	
13	Bottom of Test Hole
14	
15	
16	
17	
18	
19	
20	
21	
22	
23	
24	



TEST HOLE LOCATION:

See Test Hole Location Map

COMMENTS:

No water or impermeable layers were encountered.
No mottling apparent

This soil log was prepared for the sole purpose of determining the feasibility of constructing an onsite wastewater disposal system at the location of the test hole. Soil type ratings are based on visual observation and have not been verified with laboratory analyses. These soils have not been analyzed for structural properties, structural stability, and seismic stability or for any purpose other than wastewater absorption field construction. Anyone relying on the information in this log for any use other than wastewater absorption field development shall do so at his or her own risk.

Alaska Rim Engineering, Inc.
PO Box 2749, Palmer, AK 99645

SOIL LOG

Project: **SW1/4,NE1/4, T17N, R2E, Sec. 16**


Date: **February 2, 2004**

Logged By: **Kent Sheets**

TEST HOLE NO. 7

AK Rim File No. 04-00008

Depth (feet)	Description
1	Peat, wet (PT) Water @ 1'
2	
3	
4	Bottom of Test Hole
5	
6	
7	
8	
9	
10	
11	
12	
13	
14	
15	
16	
17	
18	
19	
20	
21	
22	
23	
24	



TEST HOLE LOCATION:

See Test Hole Location Map

COMMENTS:

No impermeable layers were encountered.
No mottling apparent

This soil log was prepared for the sole purpose of determining the feasibility of constructing an onsite wastewater disposal system at the location of the test hole. Soil type ratings are based on visual observation and have not been verified with laboratory analyses. These soils have not been analyzed for structural properties, structural stability, and seismic stability or for any purpose other than wastewater absorption field construction. Anyone relying on the information in this log for any use other than wastewater absorption field development shall do so at his or her own risk.


*Alaska Rim Engineering, Inc.
PO Box 2749, Palmer, AK 99645*

SOIL LOG

Project: **SW1/4, NE1/4, T17N, R2E, Sec. 16**Date: **February 2, 2004**Logged By: **Kent Sheets****TEST HOLE NO. 8**

AK Rim File No. 04-00008

Depth (feet)	Description
1	Peat, wet (PT)
2	
3	
4	Water Seeps
5	
6	
7	
8	Sandy Silt, wet (ML)
9	
10	Bottom of Test Hole
11	
12	
13	
14	
15	
16	
17	
18	
19	
20	
21	
22	
23	
24	

**TEST HOLE LOCATION:**

See Test Hole Location Map

COMMENTS:

No impermeable layers were encountered.
No mottling apparent

This soil log was prepared for the sole purpose of determining the feasibility of constructing an onsite wastewater disposal system at the location of the test hole. Soil type ratings are based on visual observation and have not been verified with laboratory analyses. These soils have not been analyzed for structural properties, structural stability, and seismic stability or for any purpose other than wastewater absorption field construction. Anyone relying on the information in this log for any use other than wastewater absorption field development shall do so at his or her own risk.

Alaska Rim Engineering, Inc.
PO Box 2749, Palmer, AK 99645

SOIL LOG

Project: **SW1/4, NE1/4, T17N, R2E, Sec. 16**


Date: **February 2, 2004**

Logged By: **Kent Sheets**

TEST HOLE NO. 9

AK Rim File No. 04-00008

Depth (feet)	Description
1	Organic mat Silt (Loess) brown (ML)
2	
3	
4	Clean fine to medium Sand w/ gravel, gray loose, slightly moist (SP)
5	
6	
7	
8	
9	
10	
11	
12	Bottom of Test Hole
13	
14	
15	
16	
17	
18	
19	
20	
21	
22	
23	
24	



TEST HOLE LOCATION:

See Test Hole Location Map

COMMENTS:

No water or impermeable layers were encountered.
No mottling apparent

This soil log was prepared for the sole purpose of determining the feasibility of constructing an onsite wastewater disposal system at the location of the test hole. Soil type ratings are based on visual observation and have not been verified with laboratory analyses. These soils have not been analyzed for structural properties, structural stability, and seismic stability or for any purpose other than wastewater absorption field construction. Anyone relying on the information in this log for any use other than wastewater absorption field development shall do so at his or her own risk.